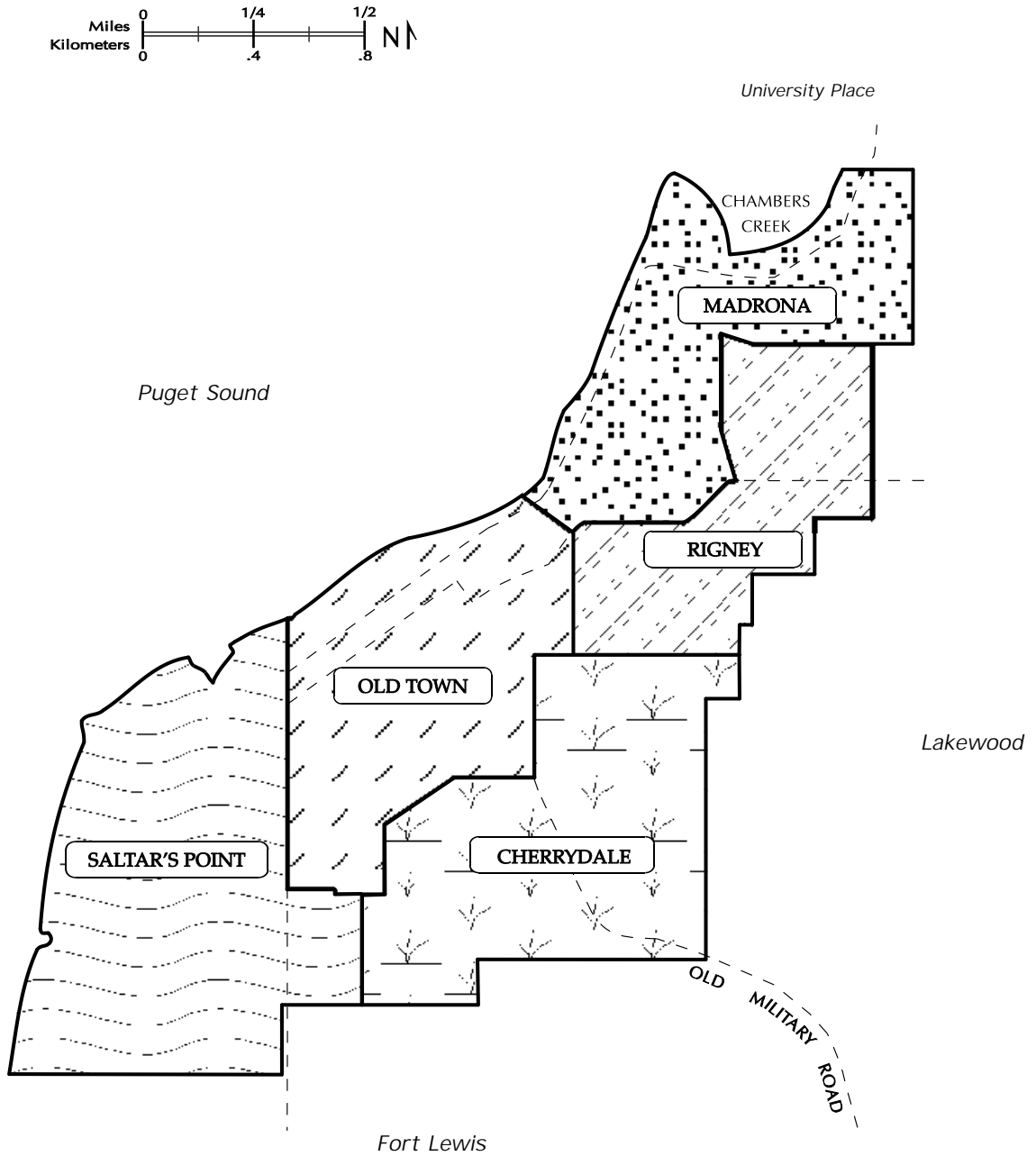
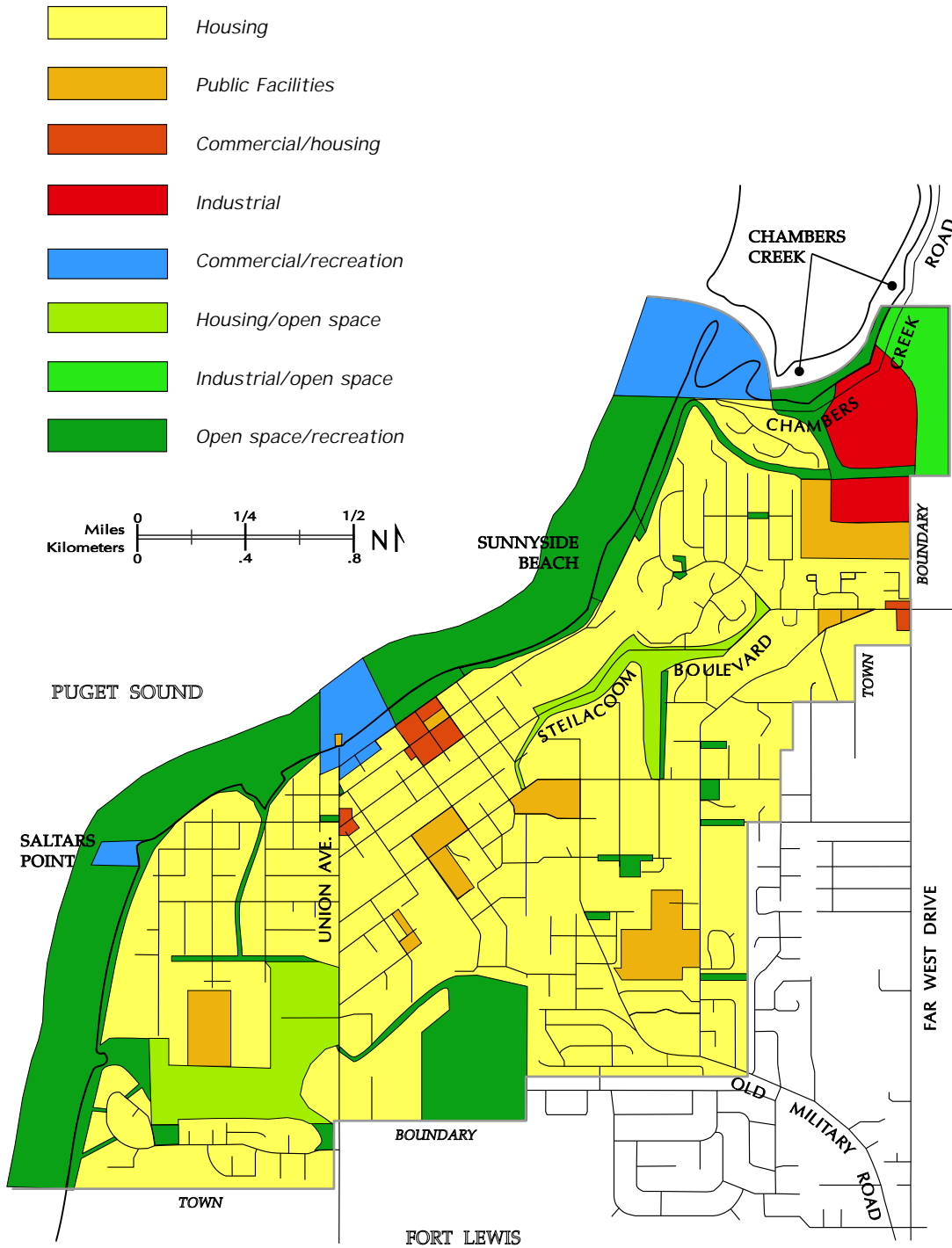


Figure 1.1  
Steilacoom's Five Neighborhoods



# Town of Steilacoom Comprehensive Plan






Figure 3.1 Land Use Designations



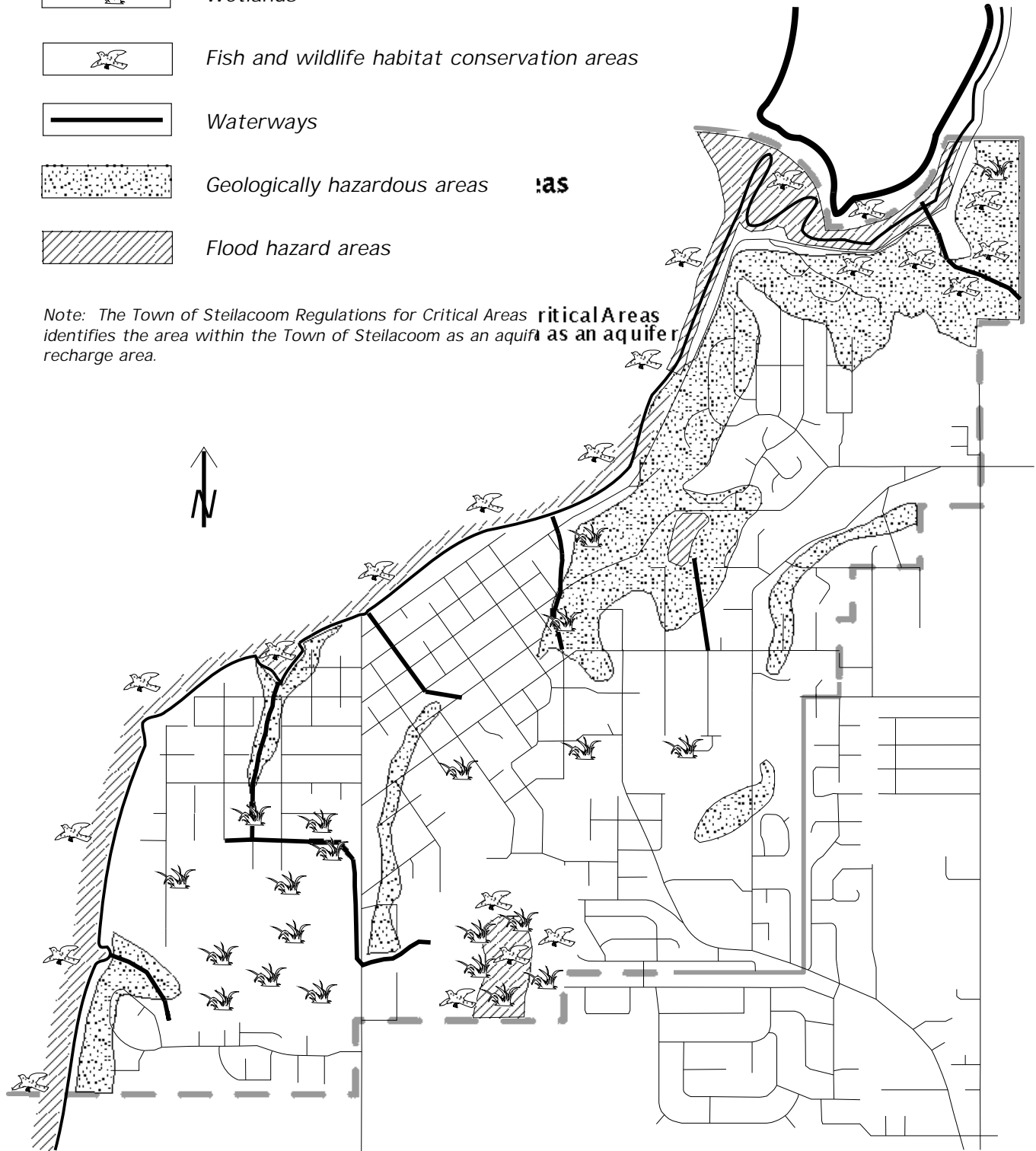


Town of Steilacoom Comprehensive Plan

Figure 3.4 Critical Areas

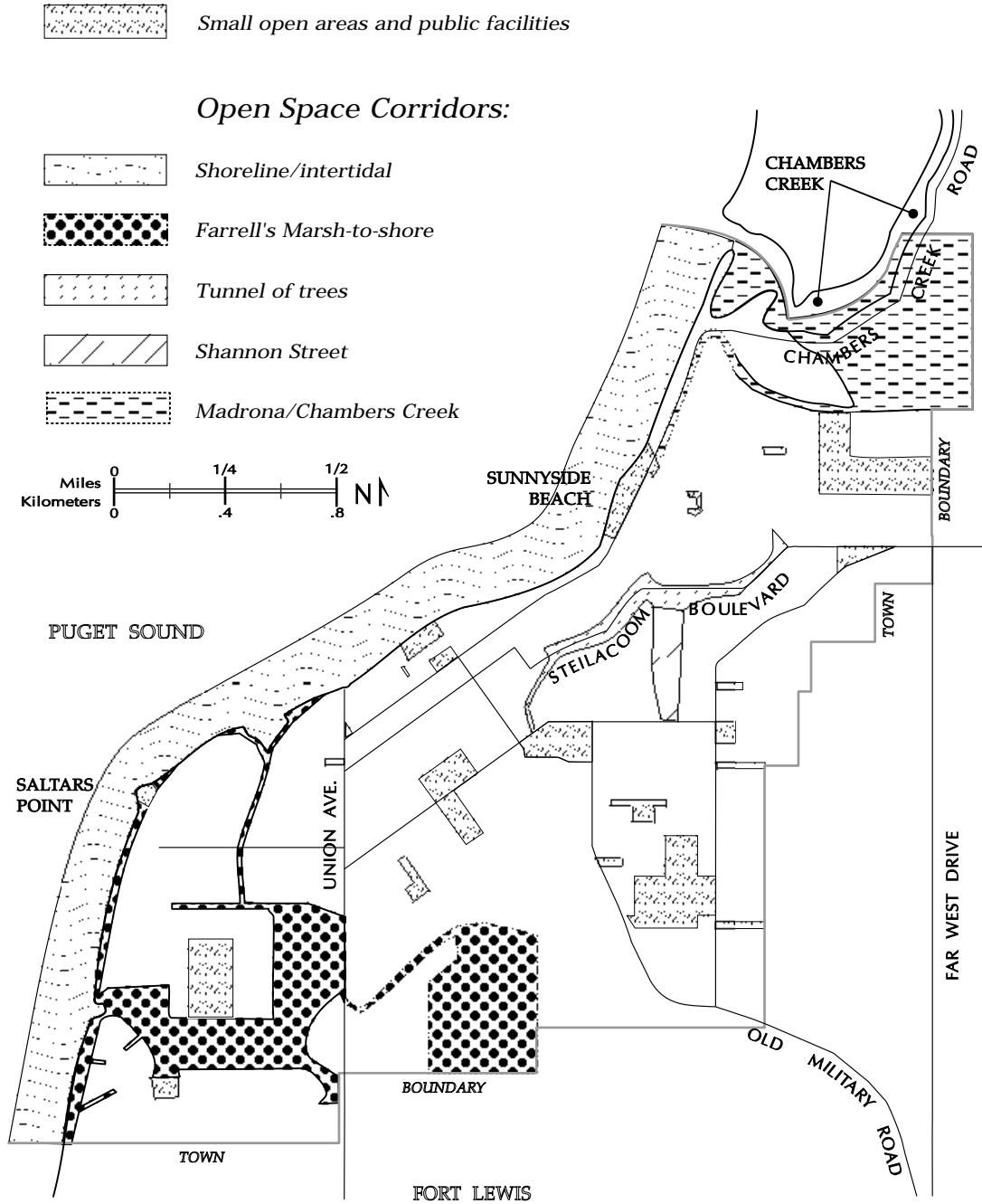
-  Wetlands
-  Fish and wildlife habitat conservation areas
-  Waterways
-  Geologically hazardous areas
-  Flood hazard areas

Note: The Town of Steilacoom Regulations for Critical Areas identifies the area within the Town of Steilacoom as an aquifer recharge area.



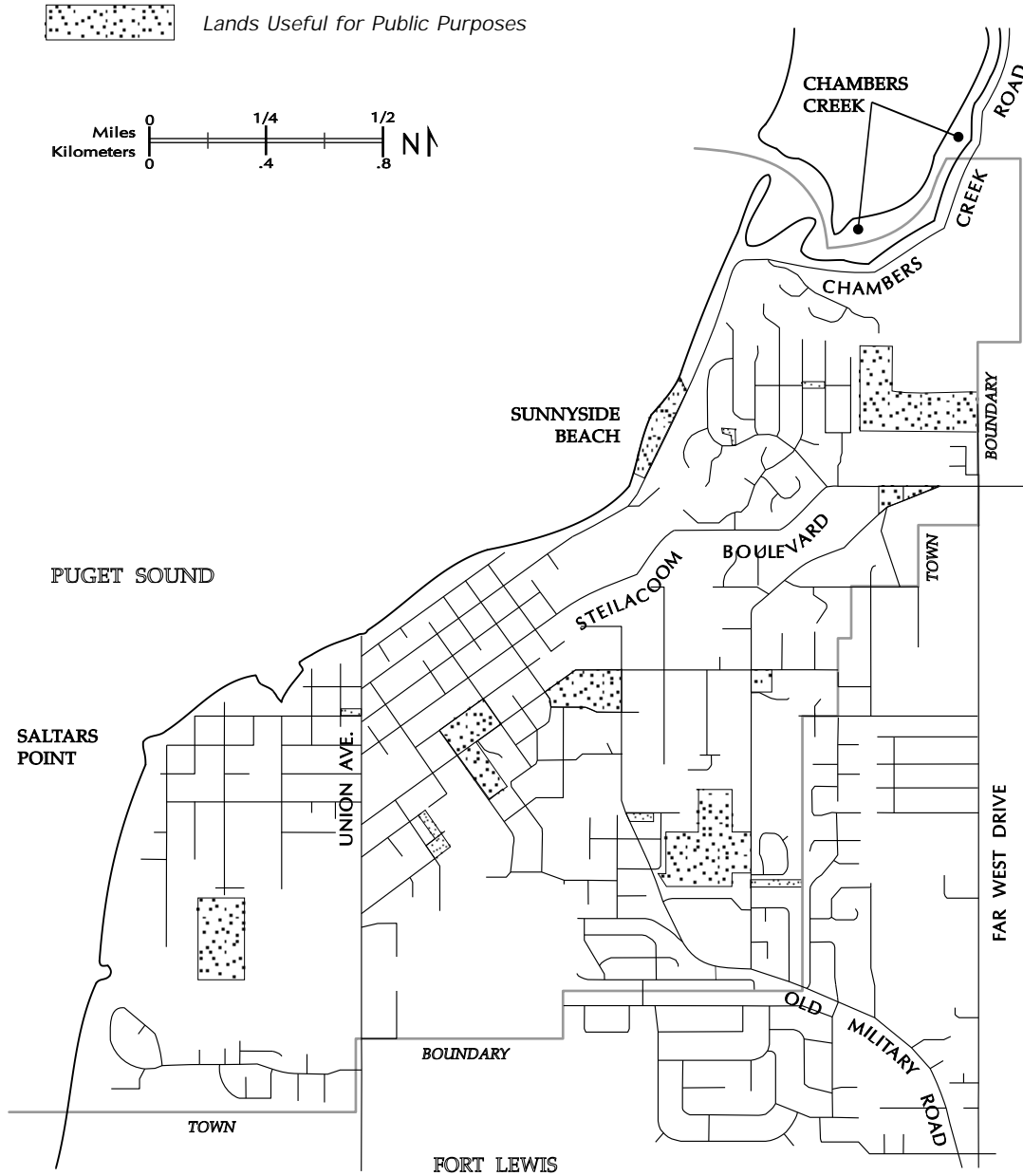
# Town of Steilacoom Comprehensive Plan

Figure 3.5 Open Space & Public Facilities



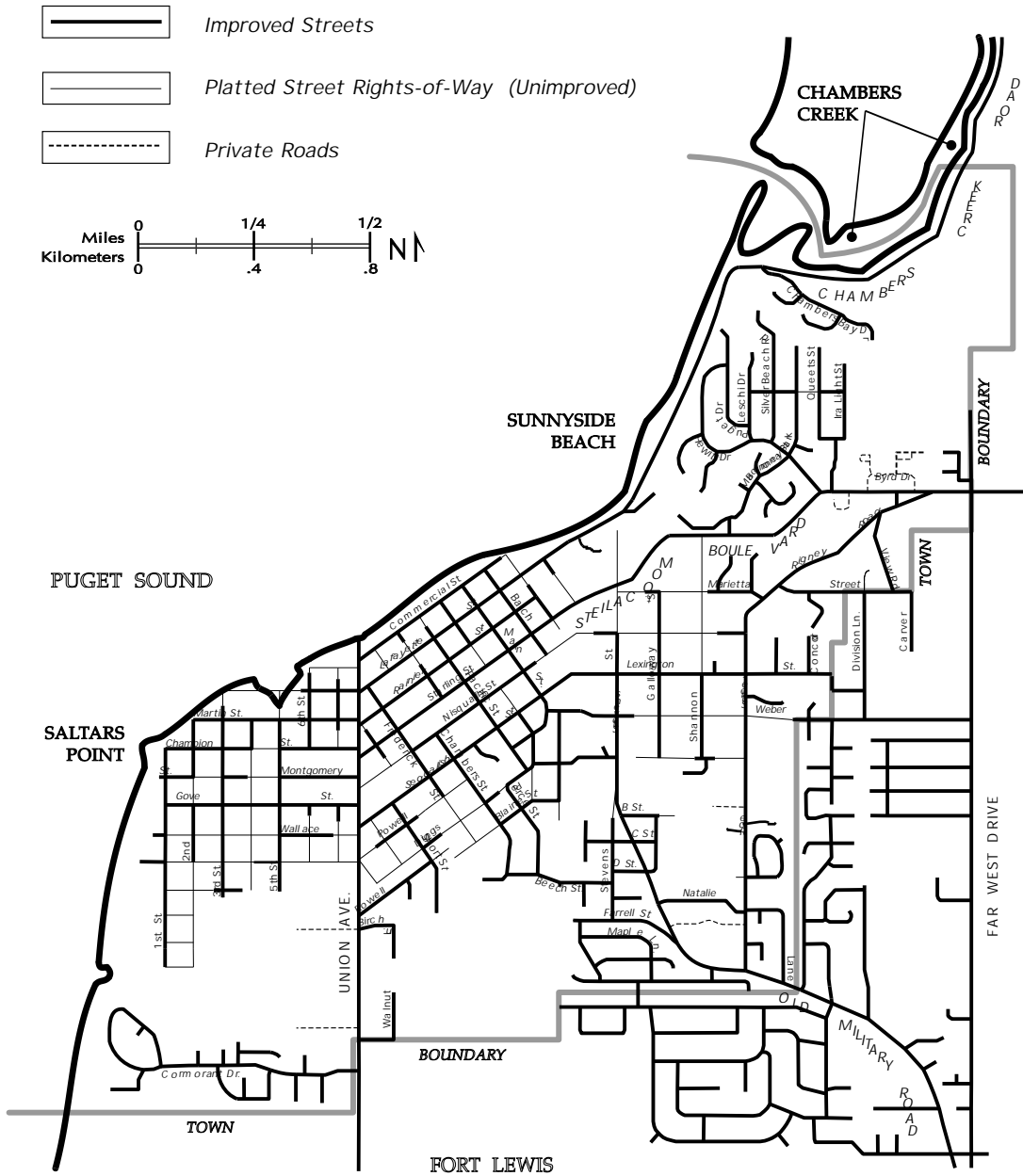
# Town of Steilacoom Comprehensive Plan

Figure 3.7 Lands Useful for Public Purposes



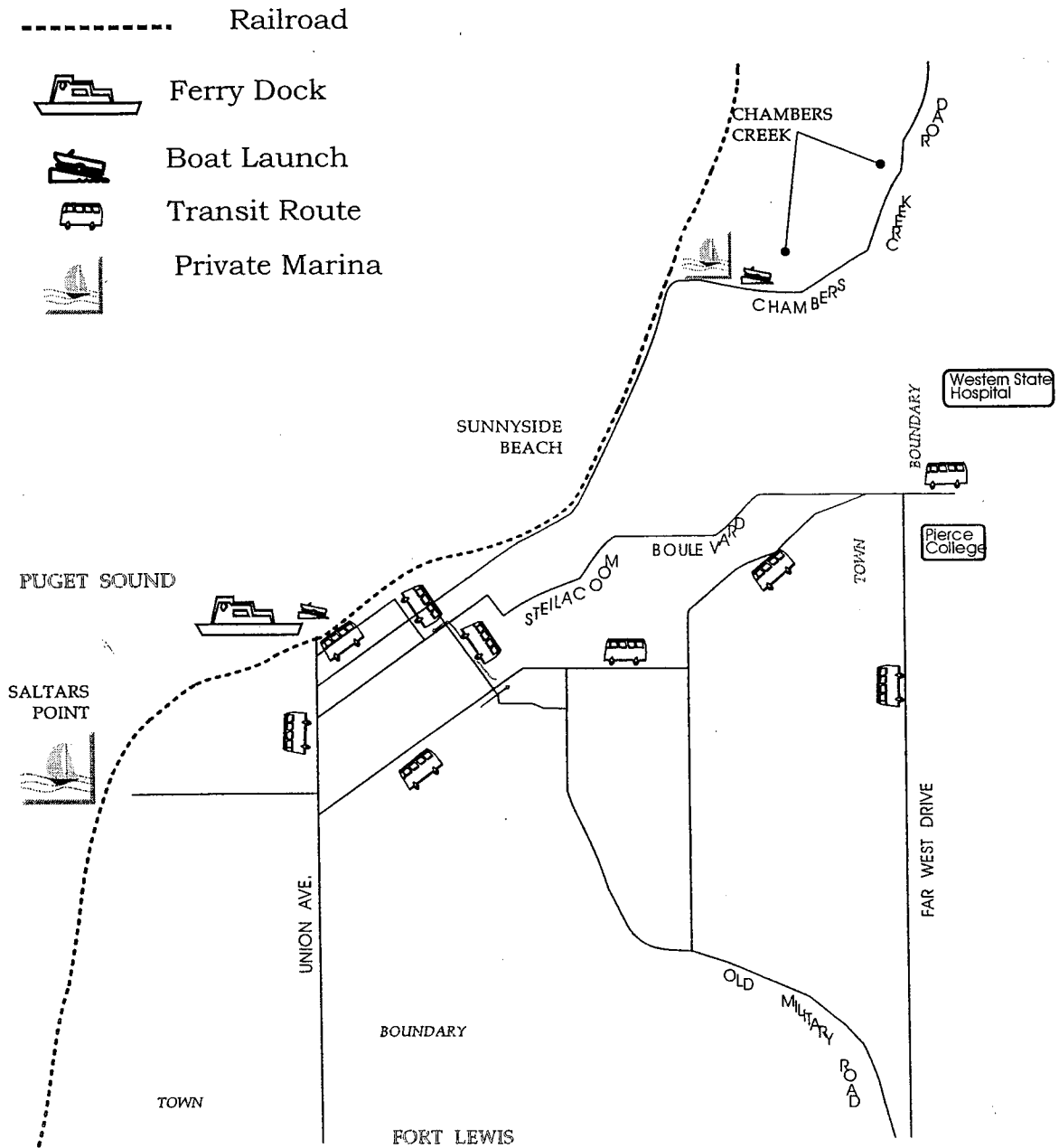
# Town of Steilacoom Comprehensive Plan

Figure 5.2: Existing Street Network



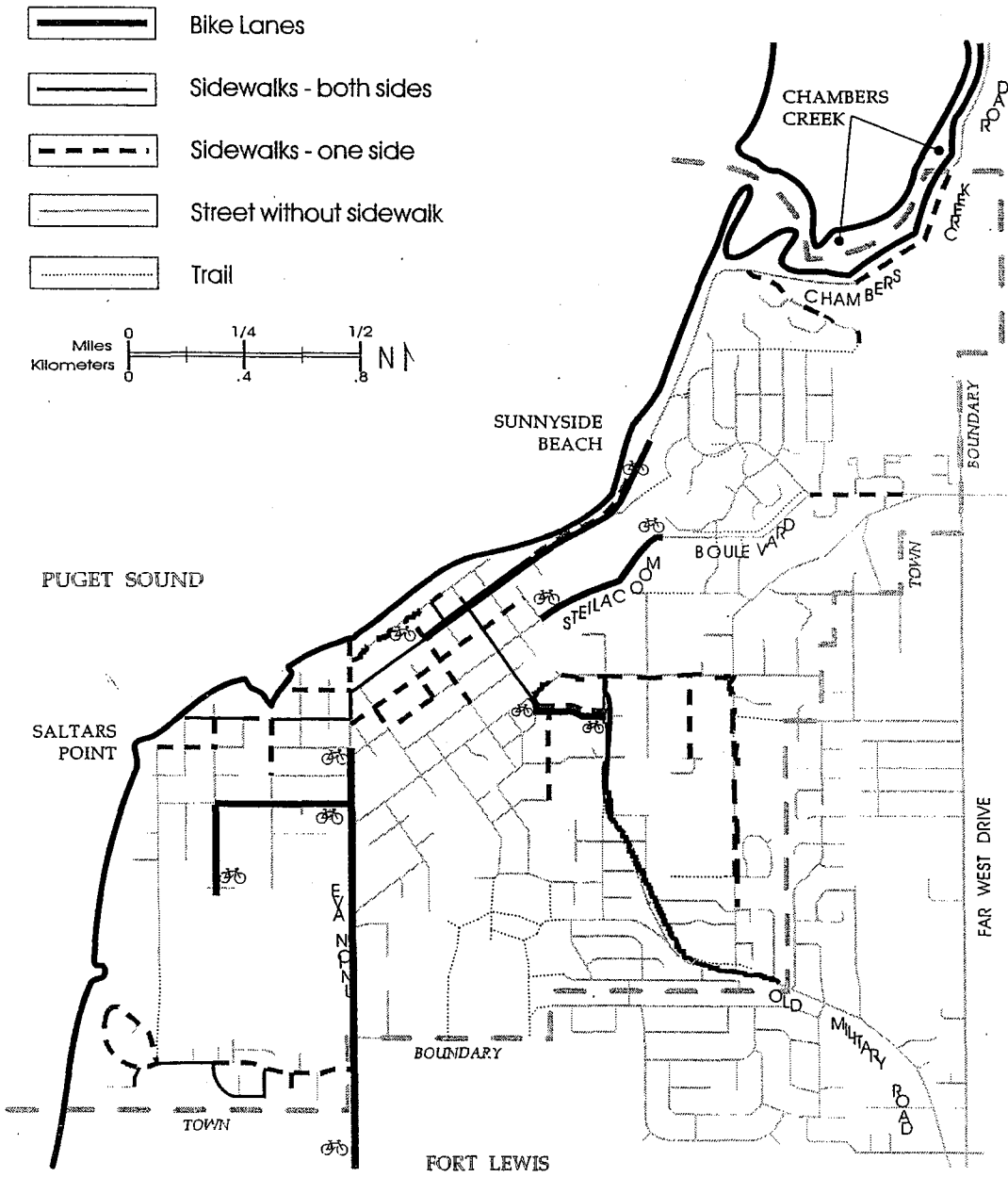
# Town of Steilacoom Comprehensive Plan

Figure 5.5 Public Transportation Facilities








# Town of Steilacoom Comprehensive Plan

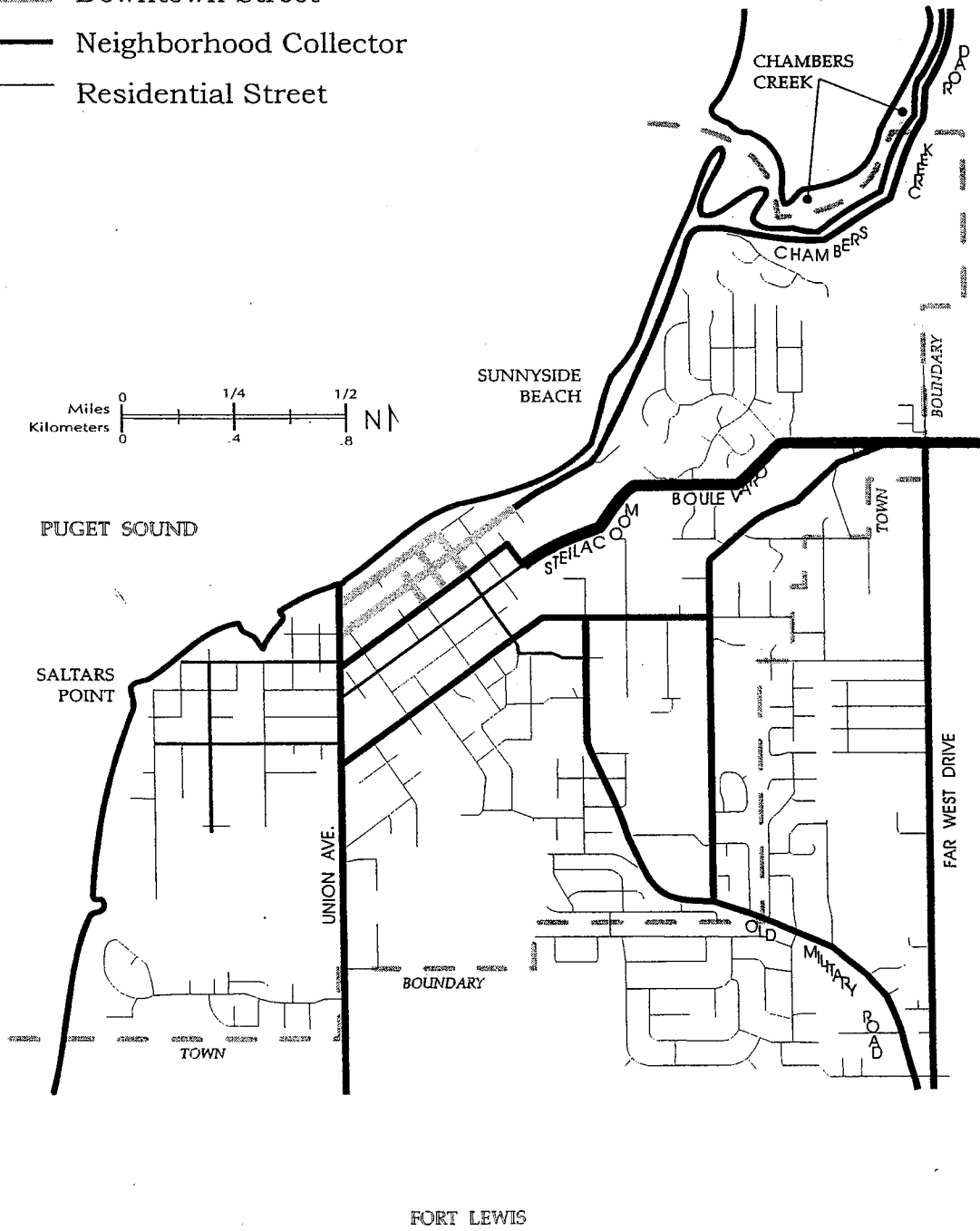
## Figure 5.6 Pedestrian Circulation



# Town of Steilacoom Comprehensive Plan

Figure 5.8 Street Levels of Service

-  Principal Arterial
-  Minor Arterial
-  Downtown Street
-  Neighborhood Collector
-  Residential Street



# Town of Steilacoom Comprehensive Plan

## Figure 5.10 Bike Routes

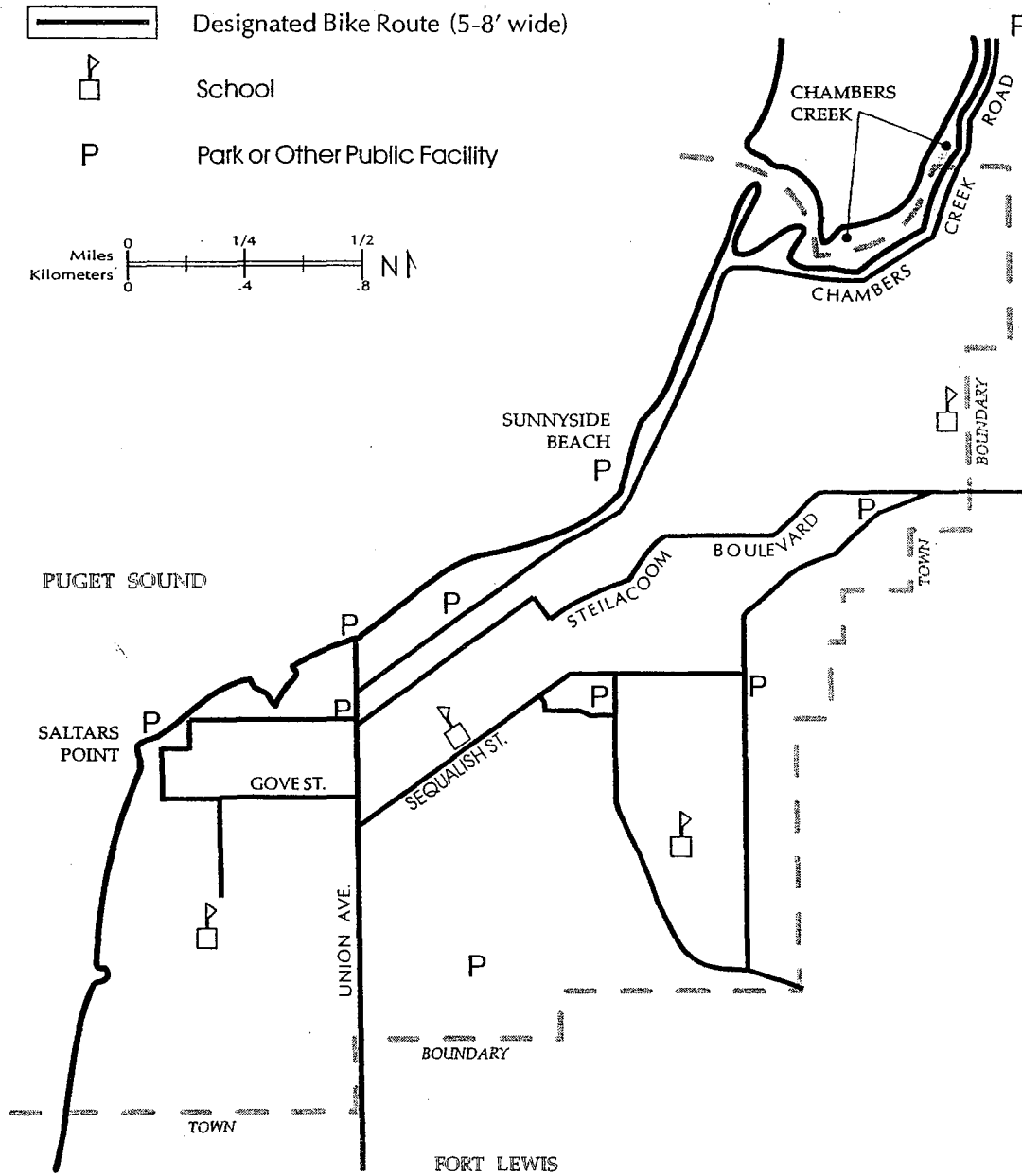
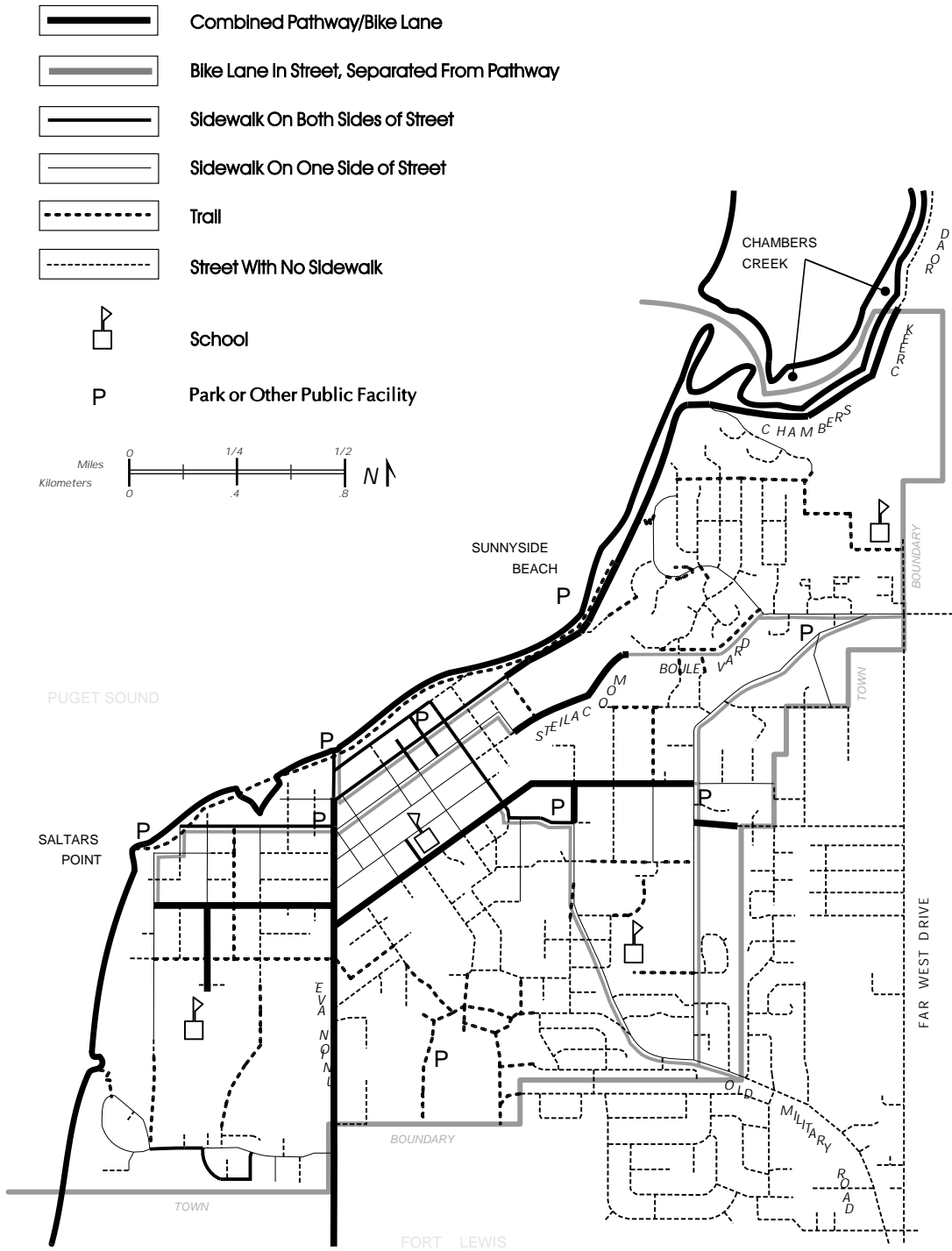
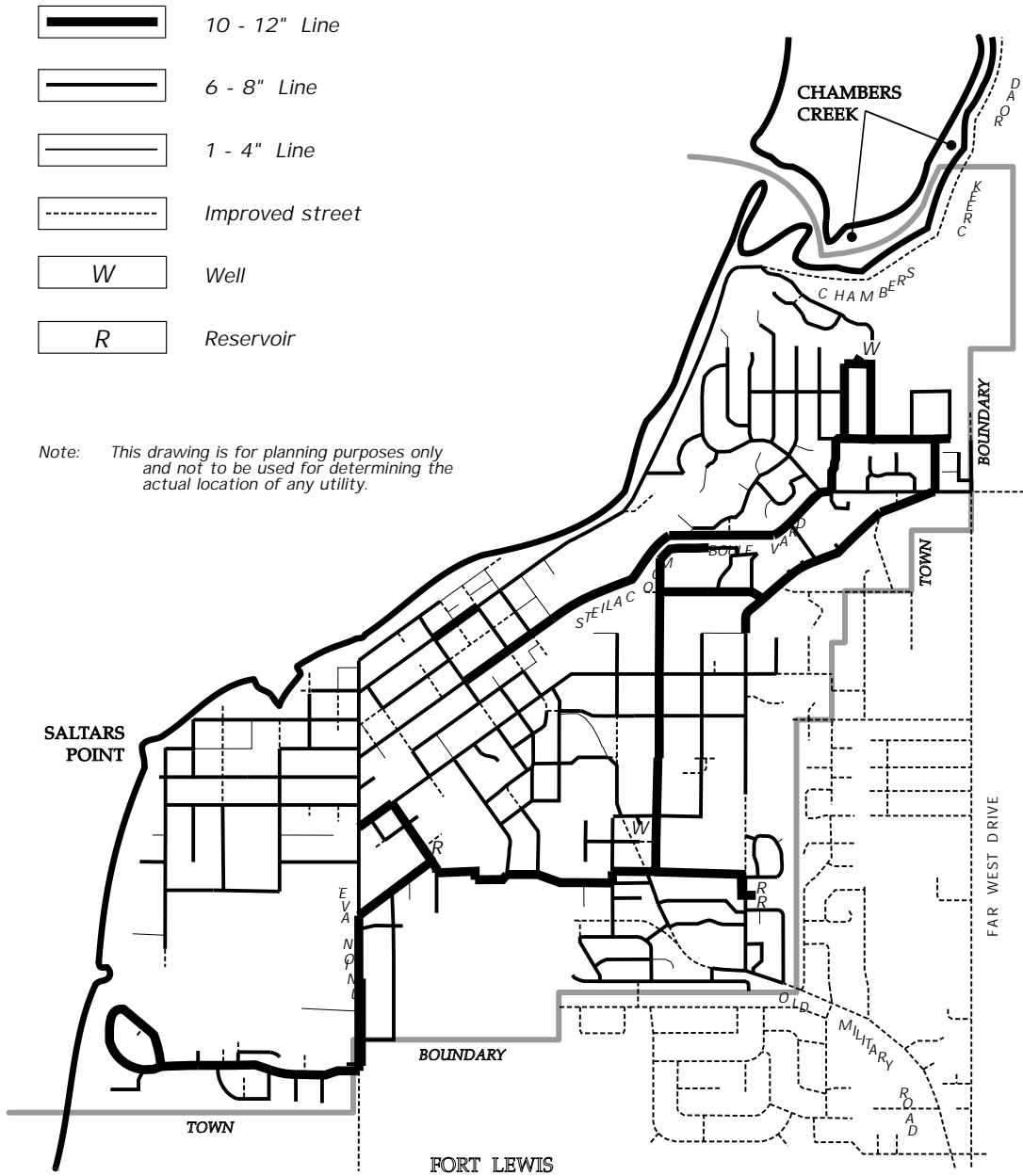


Figure 5.11: Proposed Pedestrian Improvements



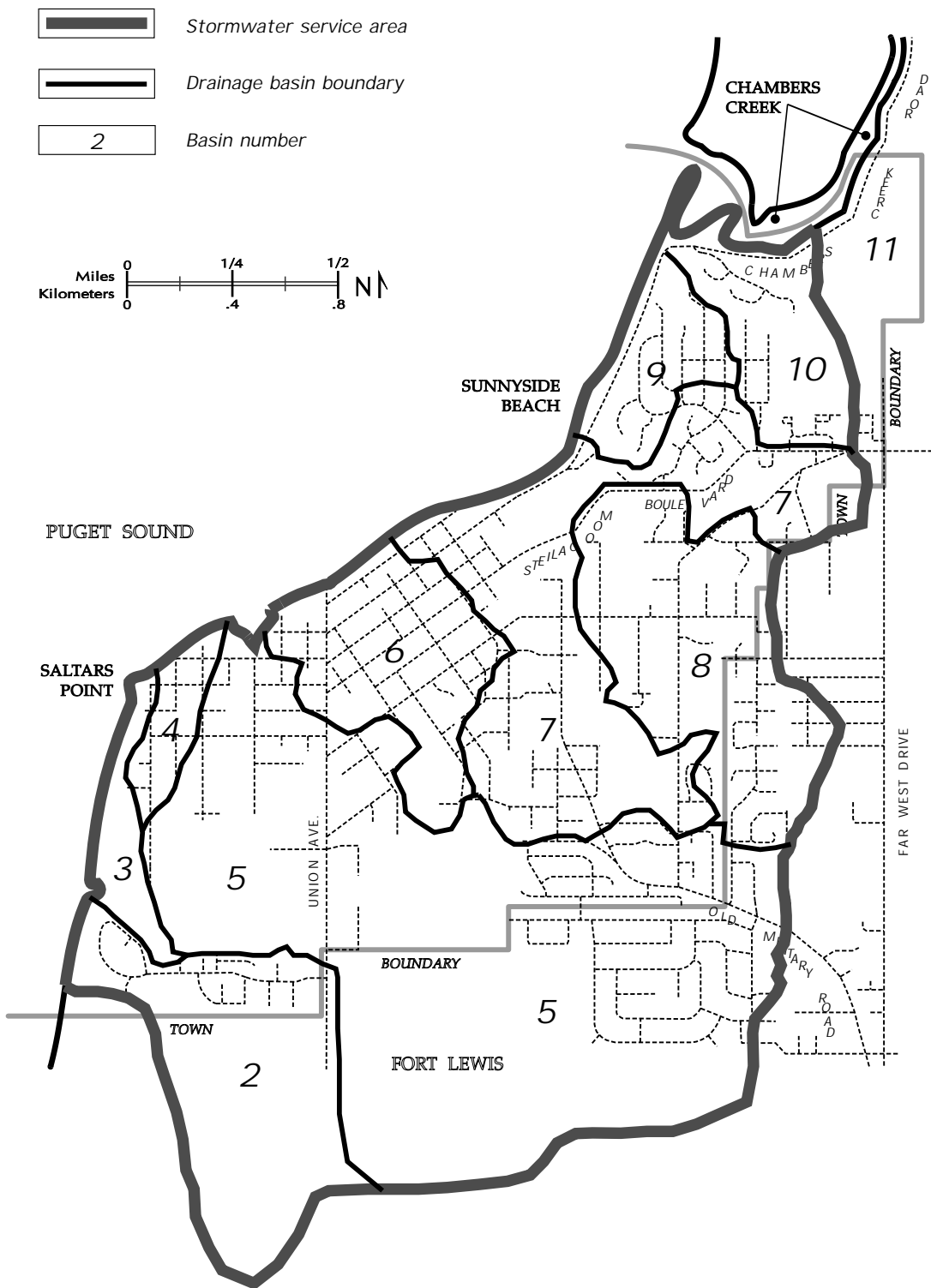
# Town of Steilacoom Comprehensive Plan

Figure 6.1: Existing Water Distribution System



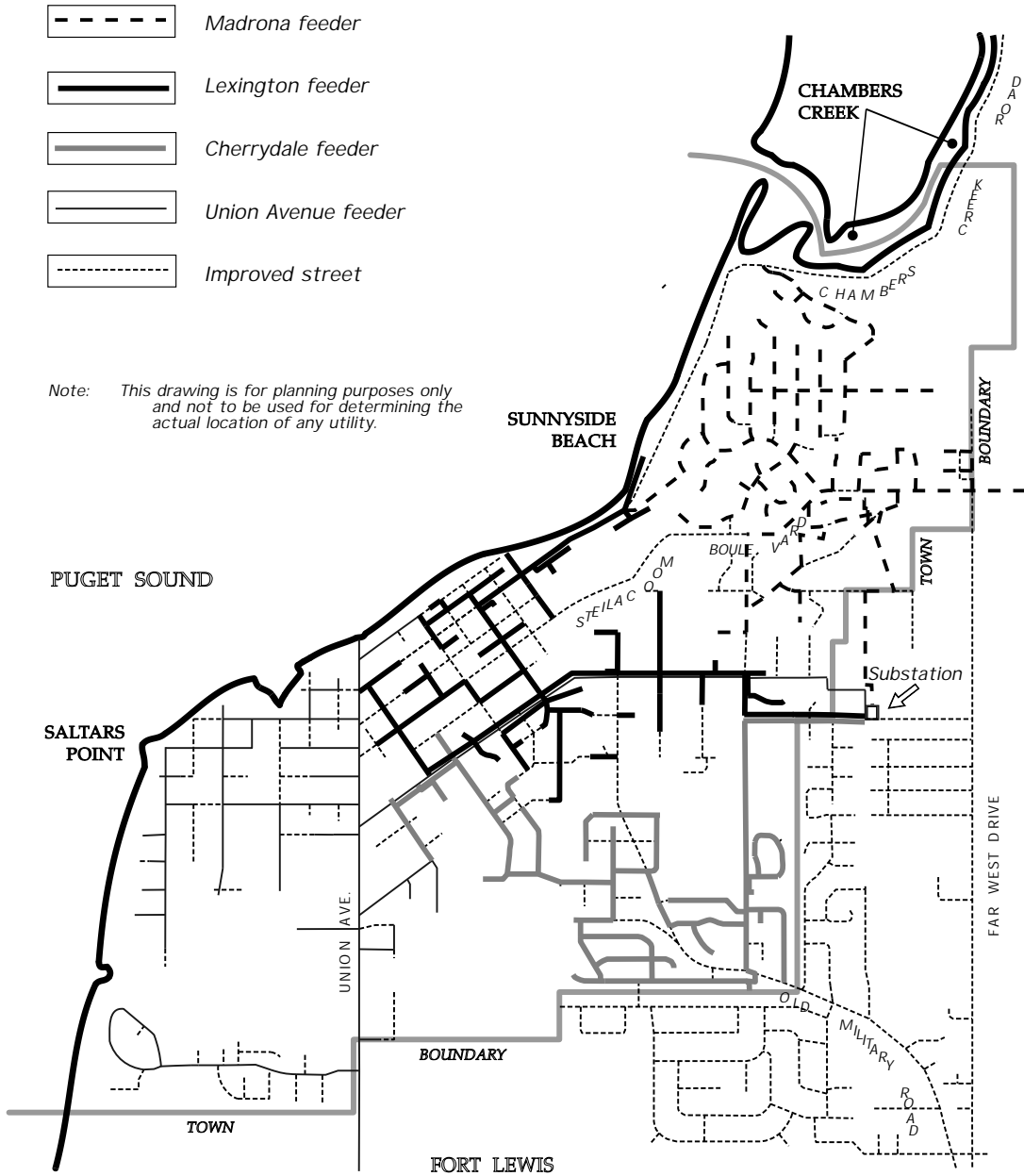
Town of Steilacoom Comprehensive Plan

Figure 6.5 Stormwater Basins



# Town of Steilacoom Comprehensive Plan

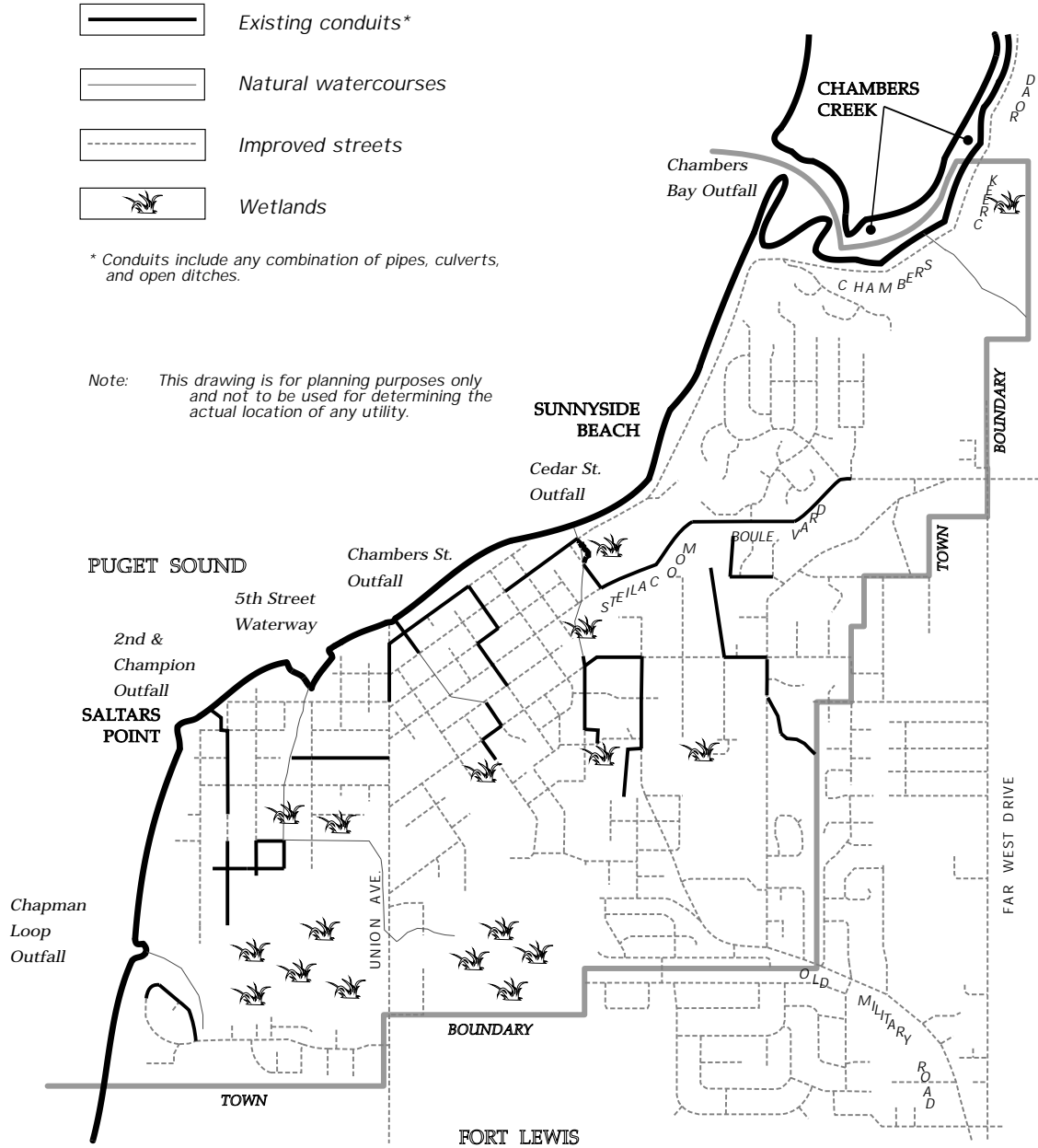
Figure 6.8 Electric Power Distribution



Note: This drawing is for planning purposes only and not to be used for determining the actual location of any utility.

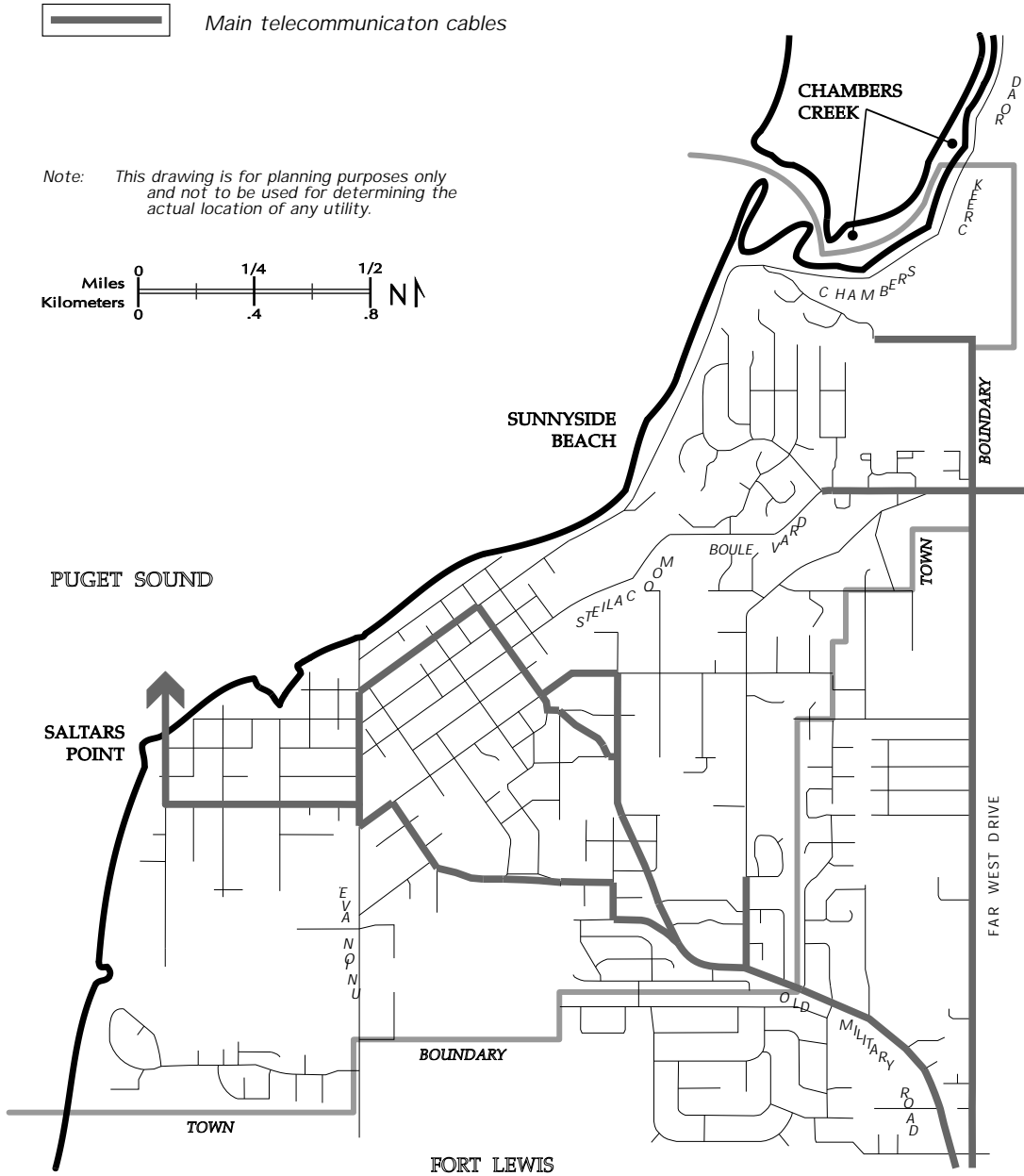
Town of Steilacoom Comprehensive Plan

Figure 6.6 Stormwater Outfalls & Major Drainage Channels



# Town of Steilacoom Comprehensive Plan

Figure 6.11 Main Telecommunication Cables



Town of Steilacoom Comprehensive Plan

Figure 6.10 Natural Gas Distribution

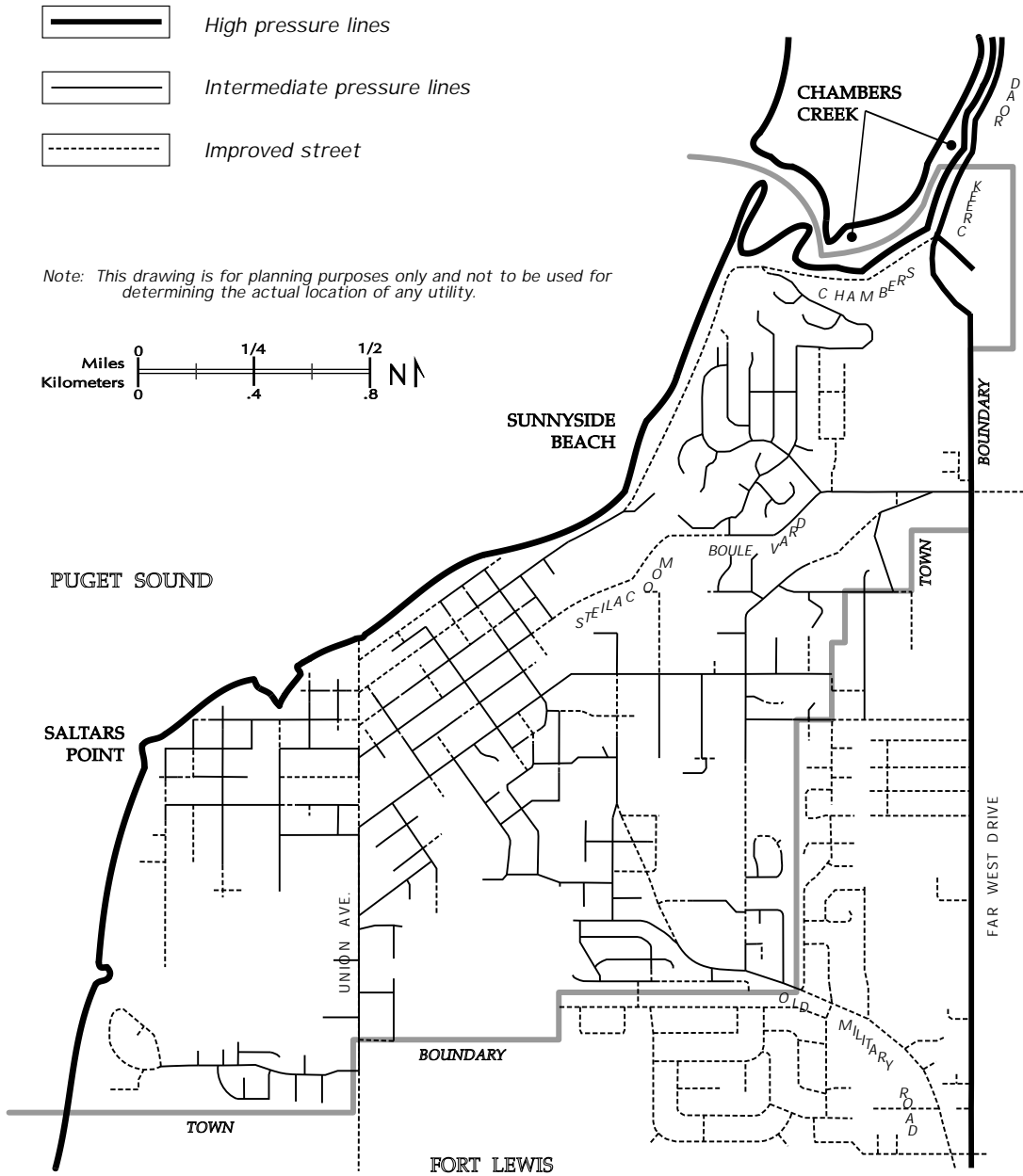
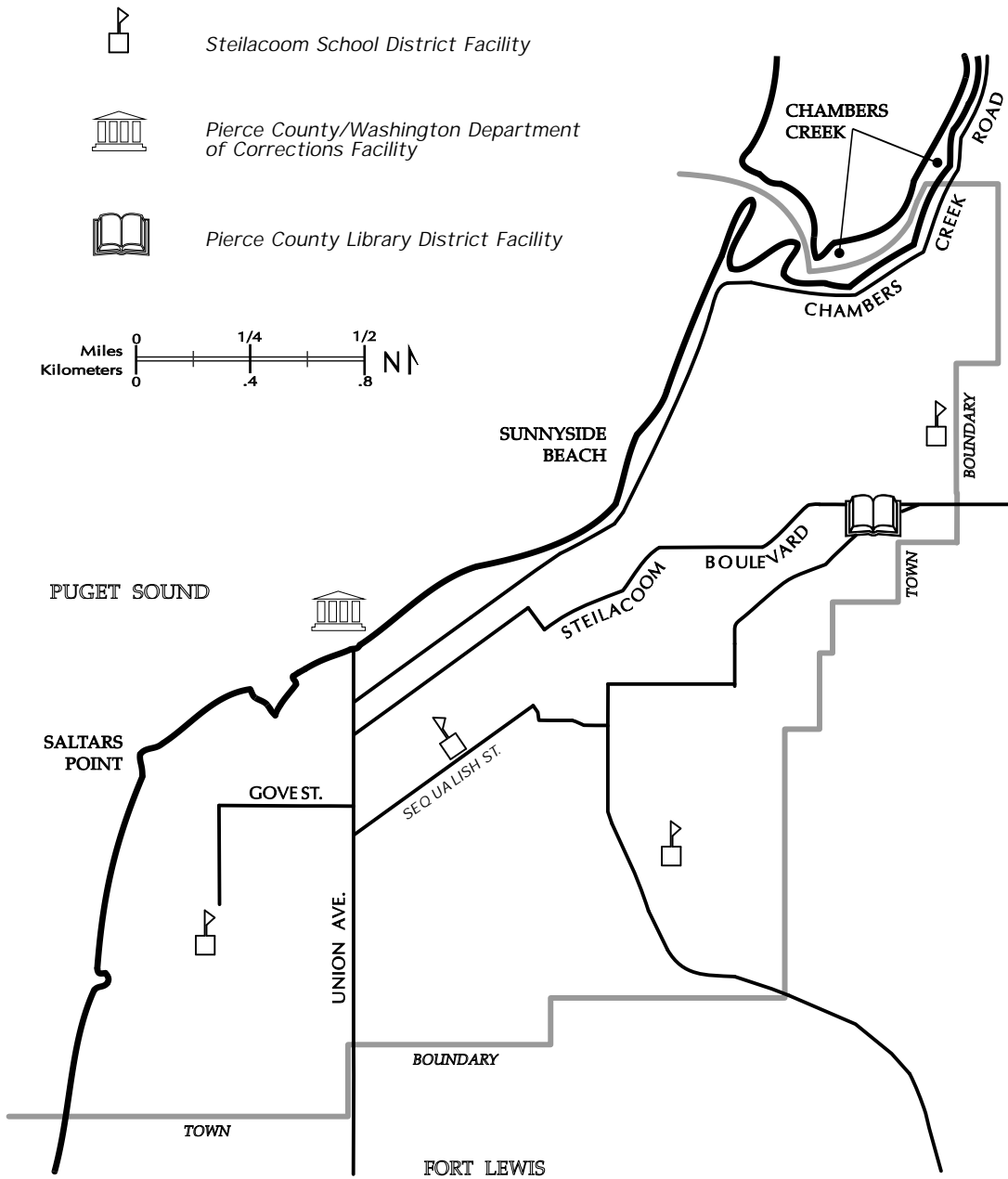


Figure 7.3: Non-Town Owned Public Facilities



# Town of Steilacoom Comprehensive Plan

Figure 6.12 Cable Television Cable

